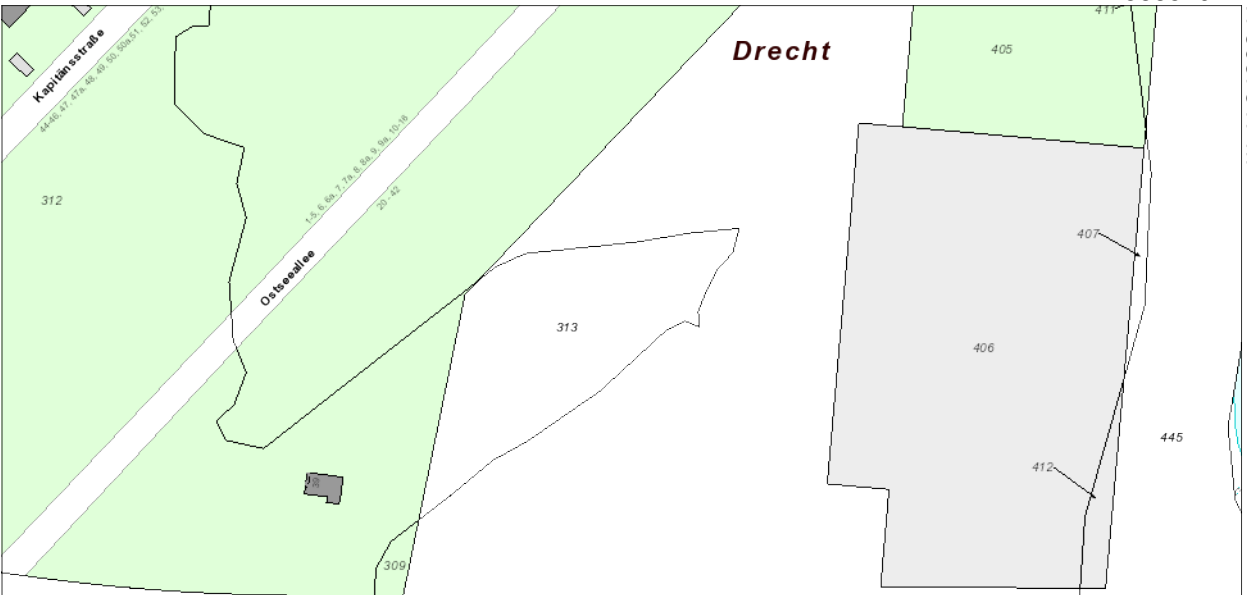
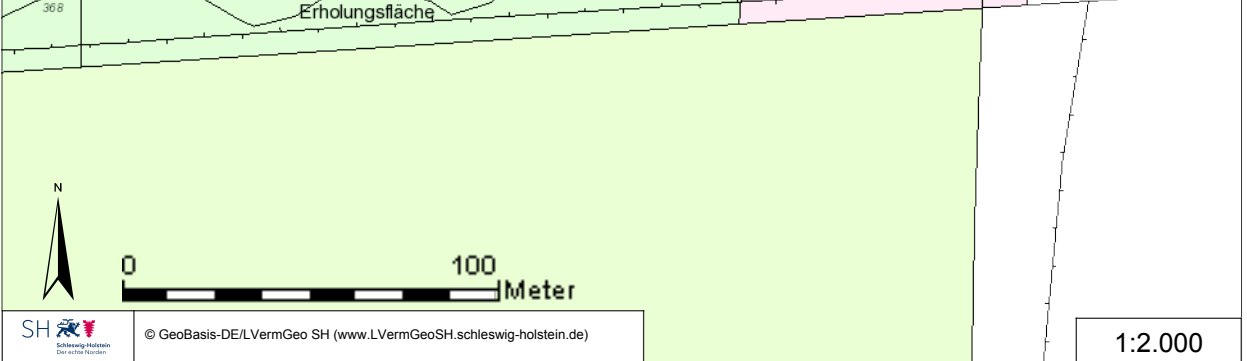
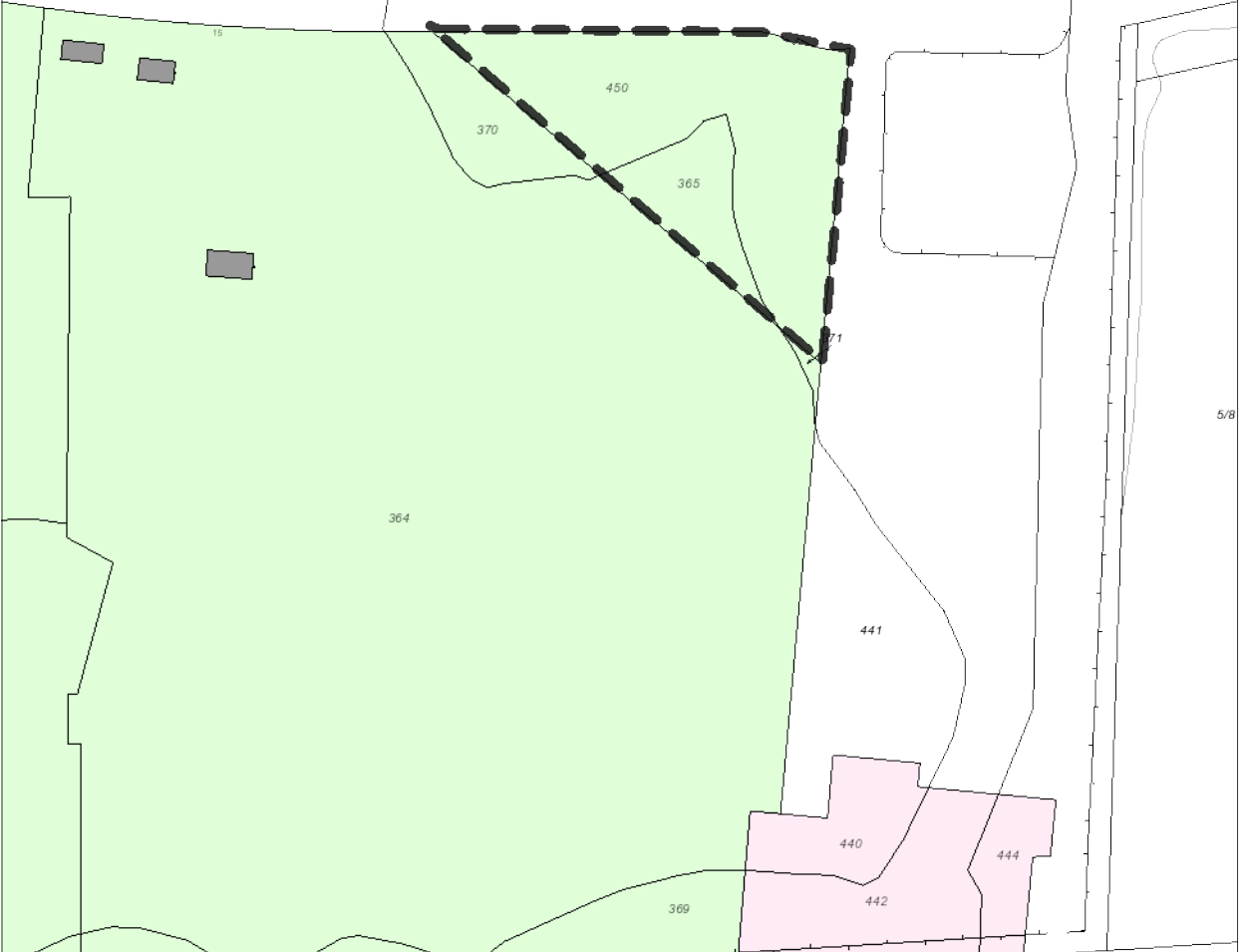


R 566579 m

H 6057317 m



### Geltungsbereich 13. Änderung des B- Plans Nr. 65 "Port Olpenitz"



H 6056795 m



© GeoBasis-DE/LVermGeo SH (www.LVermGeoSH.schleswig-holstein.de)

1:2.000

R 566251 m